






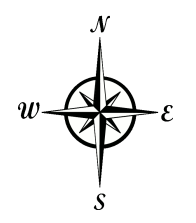
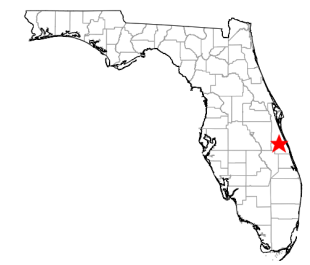


-  County Boundaries
-  Polygons Drawing
-  Lines Drawing
-  Labels Drawing
-  Points Drawing
-  Parcel Outlines
-  Soils Boundaries

CODE	DESC	ACRES
13	Wabasso Fine Sand	39
10	Riviera Fine Sand	9
2	Chobee Loamy Fine Sand	2
TOTAL =		49.9907951139329 acres

**SOILS**  
**Morton Grove Fellsmere**  
**Fellsmere, FL**  
**50 +/- Acres**



©2014 Coldwell Real Estate Corporation. Coldwell Banker Commercial® is a registered trademark licensed to Coldwell Banker Real Estate Corporation. Any information displayed should be verified and is not guaranteed to be accurate by COLDWELL BANKER COMMERCIAL SAUNDERS REAL ESTATE (CBCSRE) or SAUNDERS RALSTON DANTZLER (CBCSRD). You may not copy or use this material without written consent from CBCSRE or CBCSRD.